





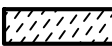

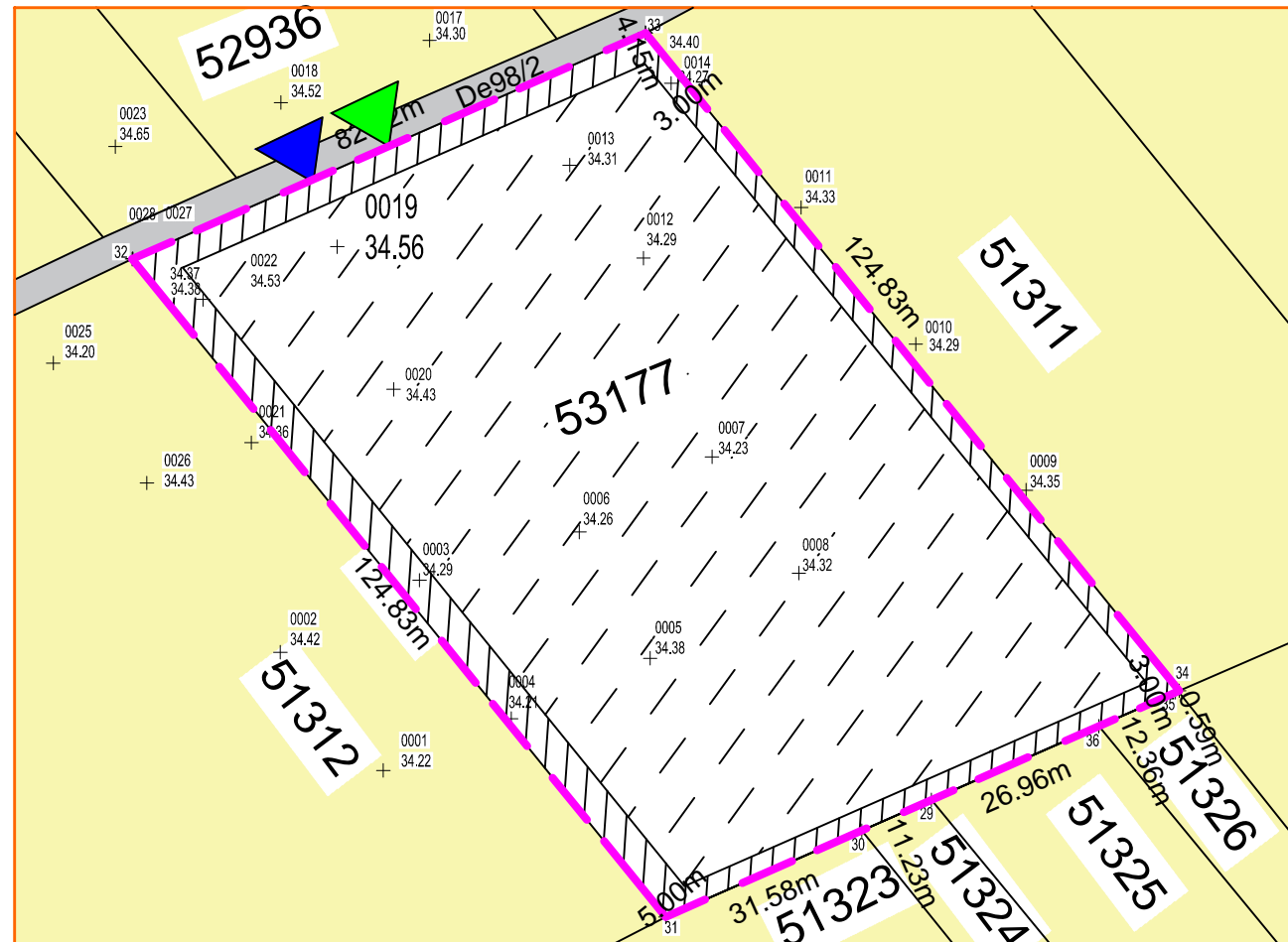


# PUZ

## PLAN URBANISTIC ZONAL COMUNA GIUVARASTI, JUD. OLT

### LEGENDA

-  Limita zonei studiate
-  Limita din cadastru a terenului studiat.  
S Teren = 9961.00 mp
-  Circulație carosabilă/pietonala - cale de acces
-  Teren extravilan - zona destinata agriculturii
-  Acces auto
-  Acces pietonal
-  Iaz piscicol
-  Zona de protectie



NR.CAD 53177

Nr. Pct.	Coordonate pct.de contur		Lungimi laturi D(i,i+1)
	E [m]	N [m]	
29	474967.743	256434.681	11.23
30	474957.463	256430.155	31.58
31	474928.559	256417.429	124.83
32	474849.926	256514.384	82.72
33	474925.633	256547.715	124.83
34	475004.265	256450.760	0.59
35	475003.723	256450.521	12.36
36	474992.415	256445.543	26.96
S= 9961 mp			

### BILANT TERITORIAL

S.T.= 9961.00mp  
 Sup iaz piscicol = 8431.00mp  
 Sup. zona de protectie = 1530.00 mp  
 P.O.T = 84.64  
 C.U.T = 0.84

S.C. ANGELA BUȘCĂ ARCHITECTURE S.R.L.  
CUI 39831471

SPECIFICATIE	NUME	SEMNTATURA	Scara:
SEF PROIECT	c.arh.urb. Angela Bușcă		1:1000
PROIECTANT	c.arh.urb. Angela Bușcă		Data:
DESENAT	c.arh.urb. Angela Bușcă		2020

Beneficiari:	SC PRODACVA CARISMA SRL ORAS CORABIA, STR. CUZA VODA, NR.84, JUD. OLT	Proiect nr. 16 / 2020
--------------	--	--------------------------

Titlu proiect:	AMENAJARE IAZ PISCICOL PRIN EXTRAGEREA PIETRISULUI SI NISIPULUI COM. GIUVARASTI, T. 7 / 3 , P50 / 2, 52 / 2, 53 / 2, 54 / 2, 54 / 1 / 2,	Faza: PUZ
----------------	---	--------------

Titlu plansa:	REGLEMENTARI	Plansa nr. U2
---------------	--------------	------------------